










WELCOME TO RICHMOND!

-  LODGING (see back)
-  SAN FRANCISCO BAY TRAIL COMPLETE
-  ARTS, MUSEUMS, & ATTRACTIONS (see back)
-  ANNEX / SAN PABLO AVENUE
-  FORD POINT / MARINA BAY
-  GREATER DOWNTOWN
-  HILLTOP / COUNTRY CLUB VISTA
-  POINT RICHMOND / BRICKYARD COVE
-  SHORELINES AND PARKS



RICHMOND CONVENTION & VISITORS BUREAU

visitrichmondca.com

NORTH

 0 5 mile
 APPROXIMATE SCALE ONLY

Produced by the Richmond Convention & Visitors Bureau
 The Richmond Convention and Visitors Bureau (RCVB) provides this information as a public service. Every effort has been made to provide accurate content at the time of printing, but the RCVB cannot guarantee accuracy. Please notify the RCVB at 510-237-1403 with corrections or new information. Map Updated 11/2014 • Design by Spokewise.

 **ARTS, MUSEUMS, AND ATTRACTIONS** (Refer to map on reverse side)

- Craneway Pavilion at Ford Point 1414 Harbor Way South www.craneway.com
- East Bay Center for the Performing Arts 339 11th Street | 510-234-5624 | www.eastbaycenter.org
- Golden State Model Railroad Museum. . . 900-A Dornan | 510-234-4884 | www.gsmrm.org
- NIAD Art Center 551 23rd Street | 510-620-0290 | www.niadart.org
- Playland Not-At-The-Beach. 10979 San Pablo Avenue | 510-232-4264 | www.playland-not-at-the-beach.org
- Point Richmond History Museum 139½ Washington Avenue | 510-235-1336
- Richmond Art Center 2540 Barrett Ave. at 25th St | 510-620-6772 | www.richmondartcenter.org
- Richmond Memorial Auditorium and
Convention Center 403 Civic Center Plaza | www.ci.richmond.ca.us
- Richmond Museum of History. 400 Nevin Avenue | 510-235-7387 | www.richmondmuseumofhistory.org
- Rosie the Riveter / WWII Home Front
National Historical Park 1414 Harbour Way South | 510-235-7387 | www.nps.gov/rori
- S.S. Red Oak Victory Ship 1337 Canal Blvd, Berth 6a | 510-237-2933

 **LODGING** (Refer to map on reverse side)

- 1** Courtyard by Marriott. 3150 Garrity Way | 510-262-0700
- 2** Extended Stay America. 3170 Garrity Way | 510-222-7383
- 3** Economy Inn. 12572 San Pablo Avenue | 510-234-1012
- 4** Budget Inn 10621 San Pablo Avenue | 510-526-9020
- 5** Terrace Inn 10869 San Pablo Avenue | 510-235-8335
- 6** America's Best Value Inn 1598 Carlson Blvd | 510-526-2665
- 7** 40 Flags Motel 1505 Carlson Boulevard | 510-235-5100
- 8** Civic Center Motel 425 25th Street | 510-235-8300
- 9** Sea Horse Motel 909 Cutting Boulevard | 510-236-7755
- 10** Marina Bay Inn and Suites 915 Cutting Boulevard | 510-237-3000
- 11** Hotel Mac. 10 Cottage Avenue | 510-235-0010
- 12** The Annex Cozy Cottage. 214 Washington Ave. | 510-235-0081
- 13** East Brother Light Station
Bed & Breakfast East Brother Island | 510-233-2385



SAN FRANCISCO BAY TRAIL

The San Francisco Bay Trail is a vision for a 500-mile shoreline walking and bicycling path that will one day encircle the entire bay. Made up of paved multi-use paths, dirt trails, bike lanes, and sidewalks, 340 miles of Bay Trail are already in place around the Bay with 32 miles to enjoy in Richmond. For more information, contact www.baytrail.org or www.pointrichmond.com/baytrail.



SHORELINE AND PARKS

- California State Parks <http://www.parks.ca.gov>
- City of Richmond <http://www.ci.richmond.ca.us/pointmolate>
- East Bay Regional Park District ebparks.org